



2017 Hidden Garden Tour – Driving Directions

1 & 2. Williams and Proctors

First stop the Williams and Proctor gardens.

From the 15, take exit 284 Timpanogos Highway east 3 miles to Flash Drive (I'm not kidding) 1200 East and turn right. Continue less than a mile, through a very big - and fun 'dip' (a 16 % grade for you truckers), get in the left turn lane to 2600 N, *almost* at the top of the hill. Please pull up far enough so you can see any oncoming traffic, they come quickly. Once you turn, 2600 becomes W 10400 N. Drive about .5 miles and turn right at Freedom Elementary on to 6800 West. In .1 mile, turn right on 10300 North. In about 300 feet, the Williams will be the first house on the right at 6848 W 10300 N. The Proctors are across the street at 6835 W. Now off to the Elms and Chipmans in American Fork (+/- 5 minutes/2.3 miles)

3 & 4 Elms and Chipmans

From the Proctors, go back to 6800 West and make a right. In 1.4 miles along a bumpy road (the first of many – must be Utah), you'll come to a 'pond' of sorts and a traffic light, turn left on 900 N / 1120 N. Drive about .8 miles and just before you get to the LDS Church (one of many – must be Utah) on the left, the Elms will be on the right at 217 W 1120 N with the Chipmans next door at 209 W. Now to the Fox home, just west on the same street, in Lehi (+/- 3 minutes / 1.3 miles).

5. Fox

Head back on 1120 about .8 miles towards 6800 W (1120 will become 900 N). Continue across 6800 and in about .4 miles the Fox home will be on the left at 1230 E 900 N. Now off to the Carpenters and Walkers in Pleasant Grove (+/- 15 minutes / 6.5 miles miles).

6. Carpenter

Go back to 6800 and turn right. Follow 6800 about 1.3 miles downhill towards the Home Depot in the distance, to State Street and make a left. Take State Street to the light at Main Street, where you make a left, unless you are planning to buy a car. Stay on US 89/ State St. Drive 4.3 miles to Center Street (at Walgreens in Pleasant Grove) and make a soft left. In about 1.0 mile make a left on 200 E. On the second block, the Carpenters will be three houses down on the left at 169 N 200 E. I couldn't see an address so I hope that's them. Now to the Walkers (+/- 3 minutes / .7 miles).

7. Walker

At the corner just to the north, which is 200N, turn right. Drive .5 miles then turn right on 600 E. Make a left on 100 N and you'll find the Walkers the last house on the left on the corner, at 695 E. Now to the Gardners, Allens and Lundquists in Lindon (+/- 9 minutes / 2.7 miles)

8 & 9 Gardner & Allen

Turn right onto N 700 E. In .3 miles, hang a right N200 S (because Pleasant Grove High School makes going straight a problem). In .5 miles, turn left on 300 E and drive .4 miles to State Street, making another left. In about a mile, after passing Lindon Nursery on the right, get in the right lane and just before Los Hermanos restaurant, turn right onto Gillman Lane - it's easy to miss (I can attest). In about .4 miles, Gillman bends left and becomes N 600 W, where you'll make a right turn at the first street, which is W 250 N. The Gardners are about the 5th house on the left at 639 W 250 N and the Allens across the street and one house farther on the right at 648 W 250 N. Now off to the Lundquists (+/- 4 minutes / 1.1 miles).

10. Lundquist

Head back on Gillman to 600 W then turn right and make a left on Lakeview Road. At the first street, make a hard right on N 400 W then drive about .7 miles to 250 S and turn left. It is a really short cul de sac, barely a street at all, just the sac. The Lundquists are directly in front of you at 317 W. The house has a big tree in the front yard. The Voddens and Parkers are next in Orem (+/- 7 minutes / 2 miles)

11. Vodden

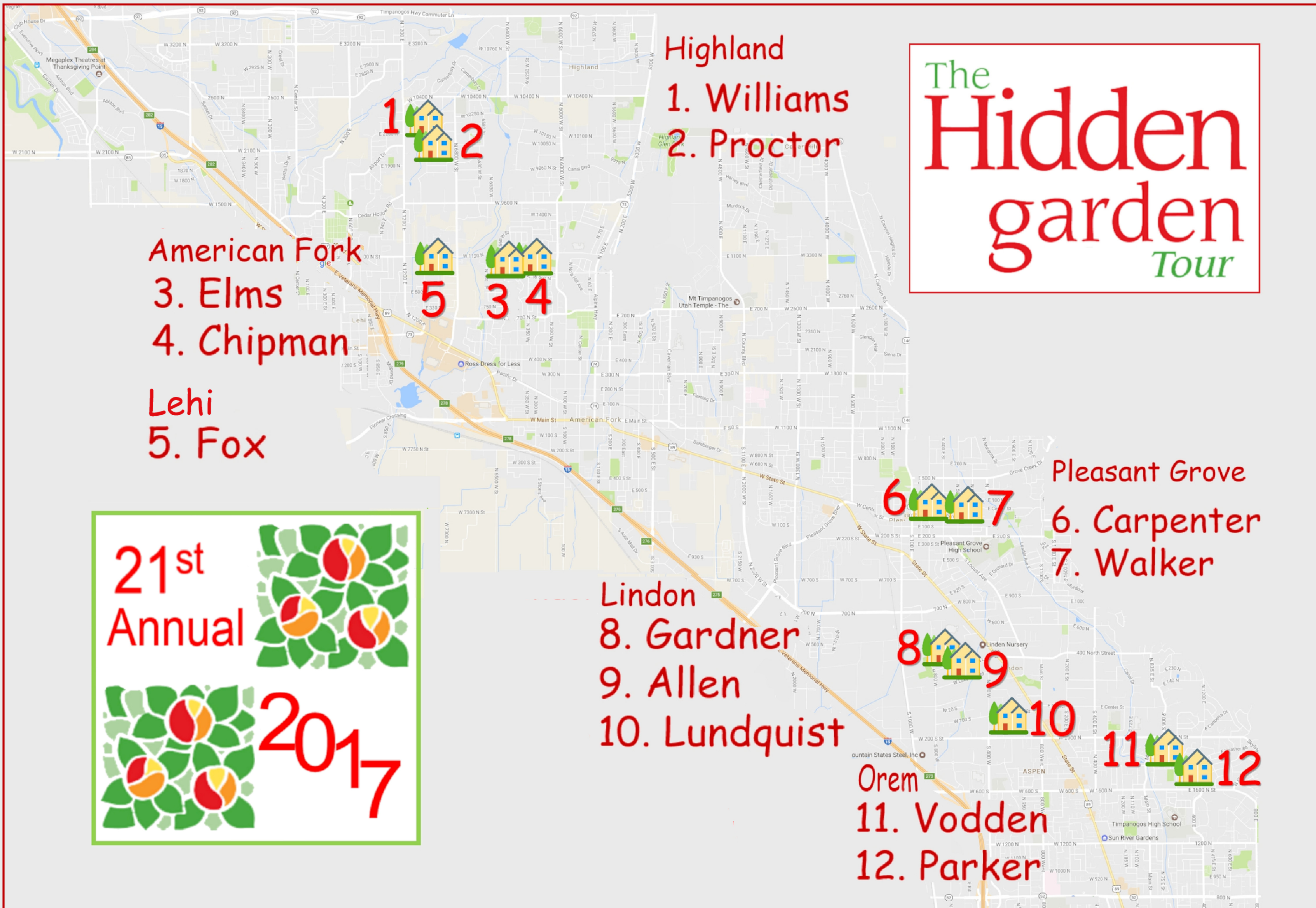
Turn right out of the Lundquists 'street' and turn right again at the first street, W 200 S (sure a lot of 200s today). Continue east across State Street, and in 1.7 miles, pass the 3 fattest flag poles you are likely to see on the left (I don't really know what they are), past the stop sign, make a right on N 150 E, driving up the hill then turning left on East Ridge Road. The Voddens are about 6 houses down on the right at 224 East Ridge Road. Last stop, the Parkers (+/- 1 minute / .4 miles)

12. Parker

Continue on East Ridge Road .2 miles and hang a right on Moor Lane before East Ridge hits 400 E. Around a slight curve, the Parkers will be on the left, about the 8th house down at 1680 N. Moor Lane The end,

Epilogue: Sure hope you enjoyed this year's Hidden Garden Tour'. You can imagine the work that goes into it – especially for the 12 home owners.

To get home, wherever home is, continue on Moor Ln. to 400 E and turn right. In a short block, you'll hit 1600 N then turn right to State Street in about 1.2 miles, or keep going straight another 1.25 miles to the freeway by Home Depot in Lindon. You are on your own from here. Good luck.



Highland
1. Williams
2. Proctor

The Hidden garden Tour

American Fork
3. Elms
4. Chipman
Lehi
5. Fox

Pleasant Grove
6. Carpenter
7. Walker

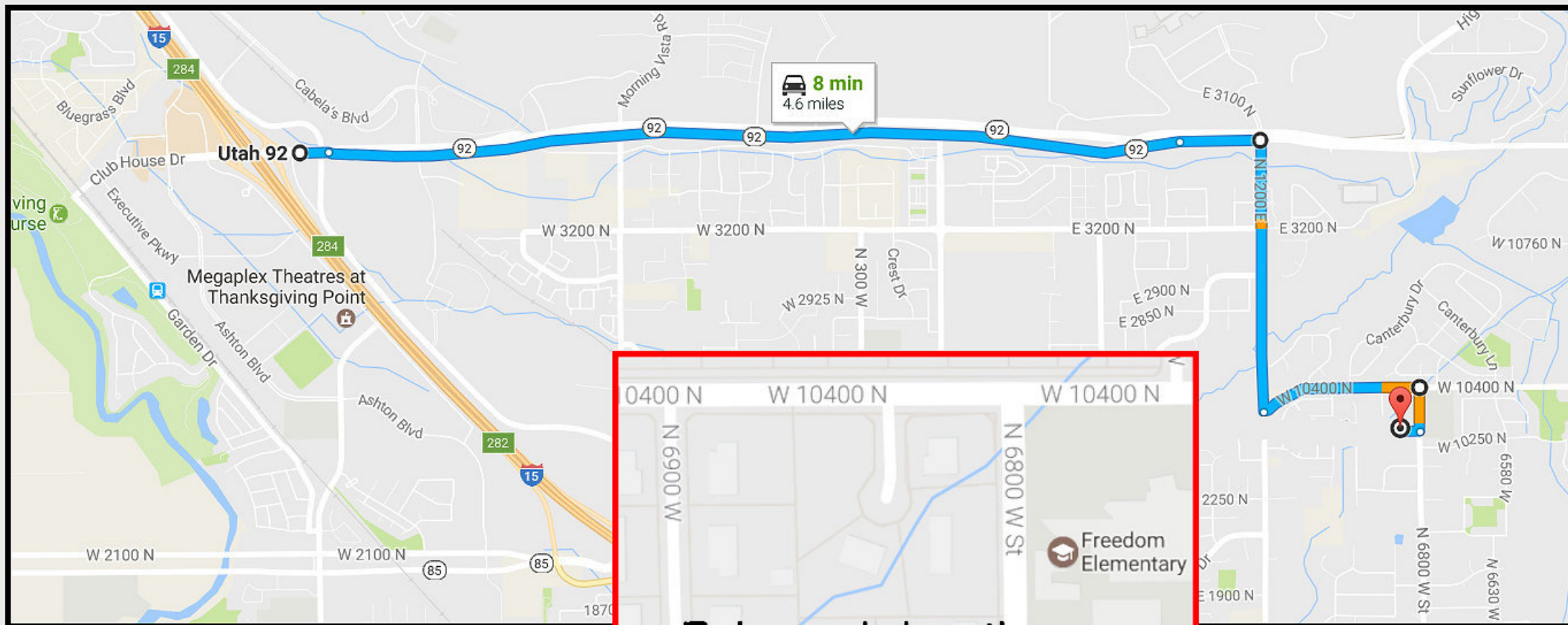
Lindon
8. Gardner
9. Allen
10. Lundquist

Orem
11. Vodden
12. Parker


11. Vodden
12. Parker

21st
Annual

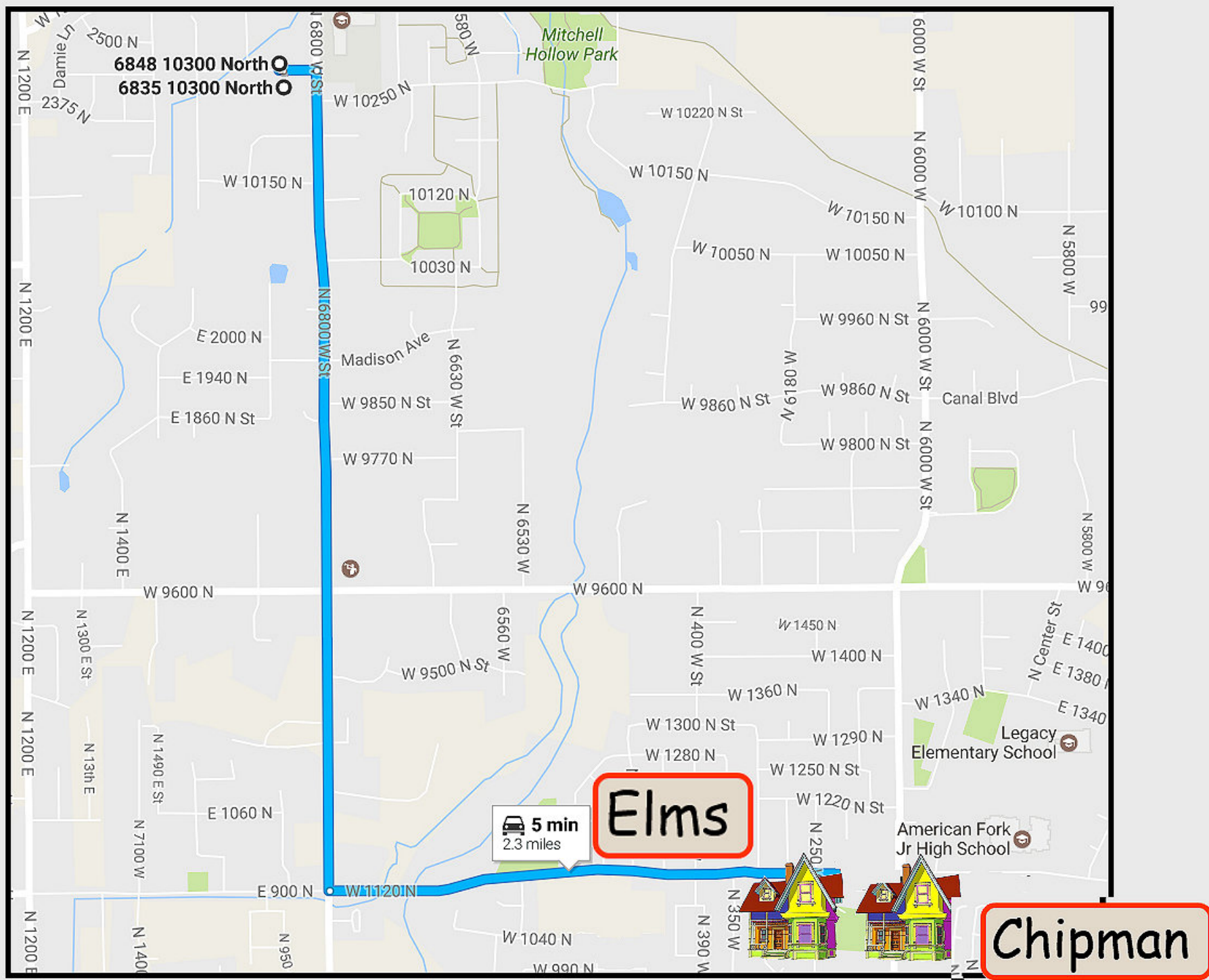
2017



Williams




Proctor



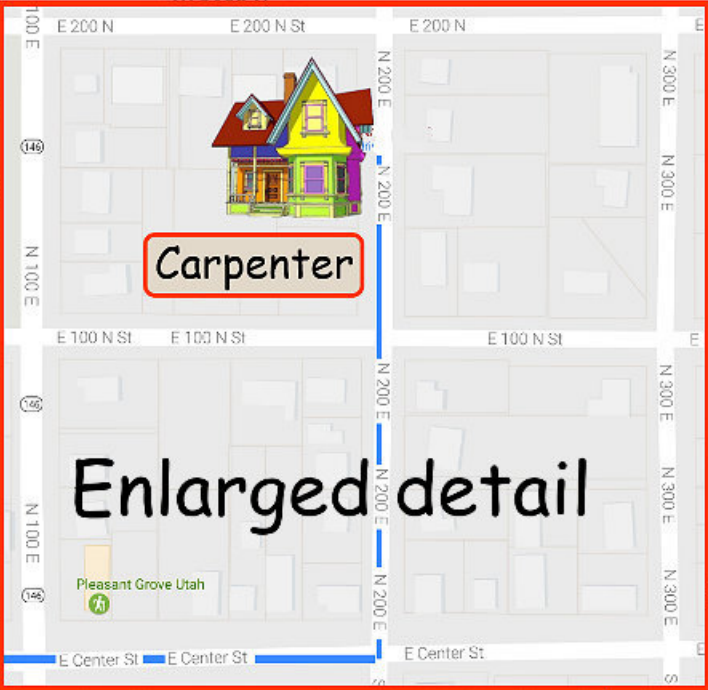
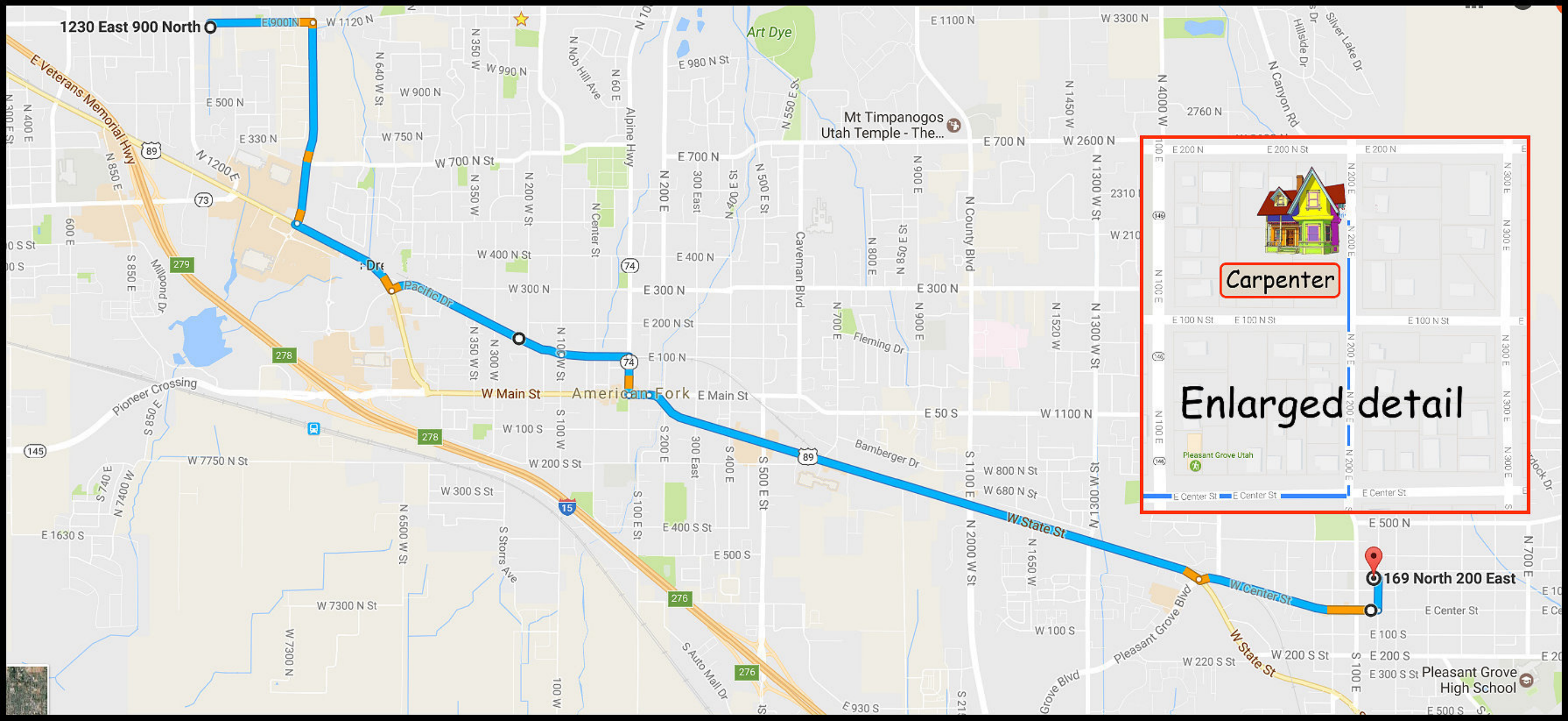
Fox

1230 East 900 North



3 min
1.3 miles

217 West 1120 North



146

E 300 N St

E 300 N St

E 300 N St

E 300 N St

E 300 N St

E 300 N St

N 200 E

N 300 E

N 400 E

N 600 E

N 700 E

E 200 N

E 200 N

E 200 N

E 200 N

E 200 N

E 200 N

E 200 N

169 North 200 East

N 200 E

N 300 E

N 400 E

N 500 E

N 600 E

cock
hool

N 100 E

E 100 N St

E 100 N St

E 100 N St

E 100 N St

E 100 N St

E 100 N St

146

E Center St

E Center St

E Center St

E Center St

E Center St

E Center St

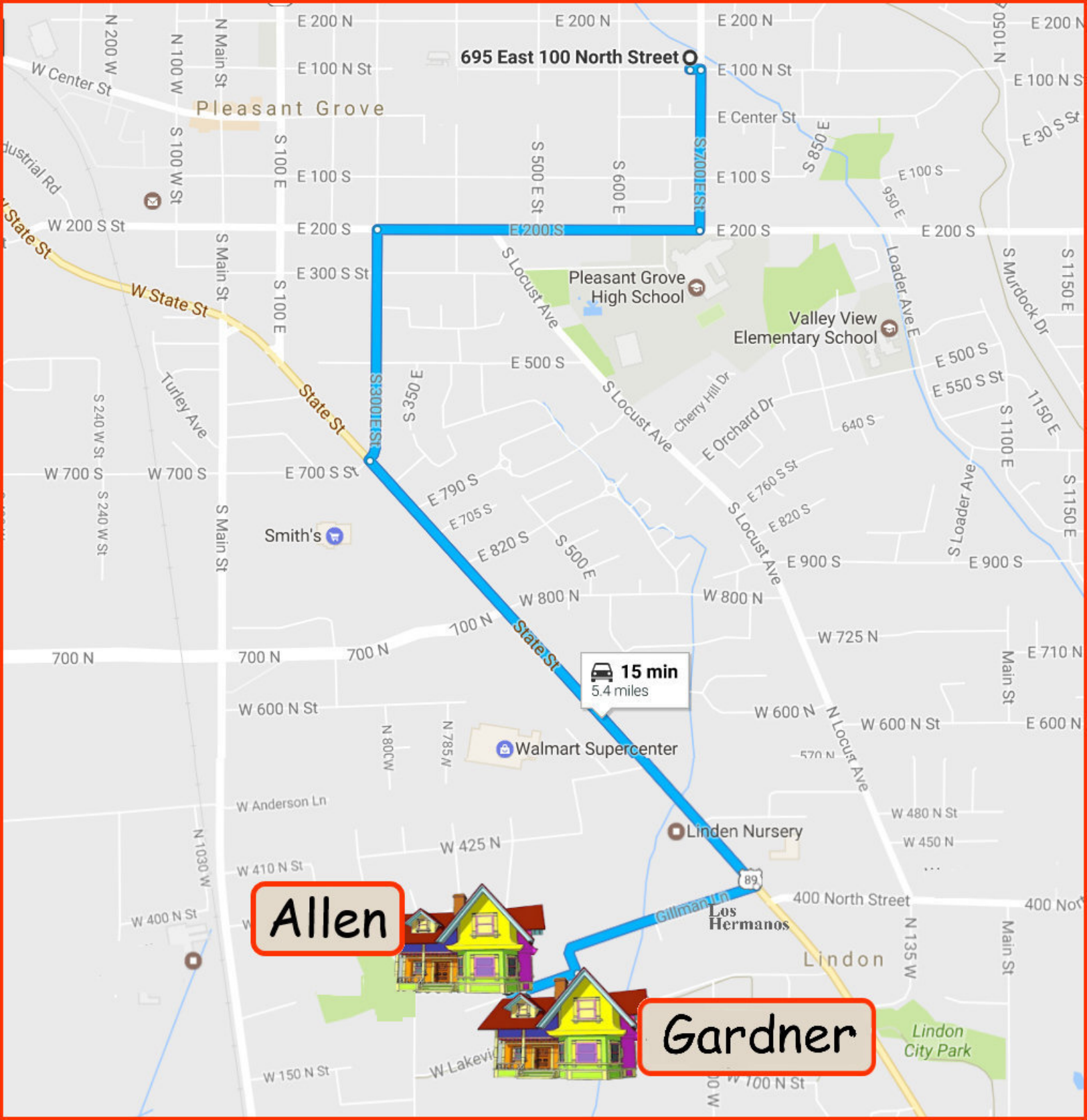
E Center St

3 min
0.7 mile

695 East

Walker





695 East 100 North Street

Pleasant Grove

Pleasant Grove High School

Valley View Elementary School

Smith's

Walmart Supercenter

Linden Nursery

Los Hermanos

Lindon

Lindon City Park

Allen

Gardner

15 min
5.4 miles

Pheasant
Brook Park

648 West 250 North

639 West 250 North

W 250 N

N 600 W

W Lakeview Rd

W Lakeview Rd

W 200 N

N 800 W

W Lakeview Rd

W 700 N St

W 100 N St

N 800 W

W 60 N St

W 10 N St

W Center St

S 800 W

W 20 S

S 600 W St

W 40 S St

The Church of
Jesus Christ of Latter...

W 100 S

W 100 S

W 40 S St

W 40 S St

M 300 S

W 110 S

W 120 S

130 S

Lindquist



50 South

W 200 S St

W 200 S St

W 200 S

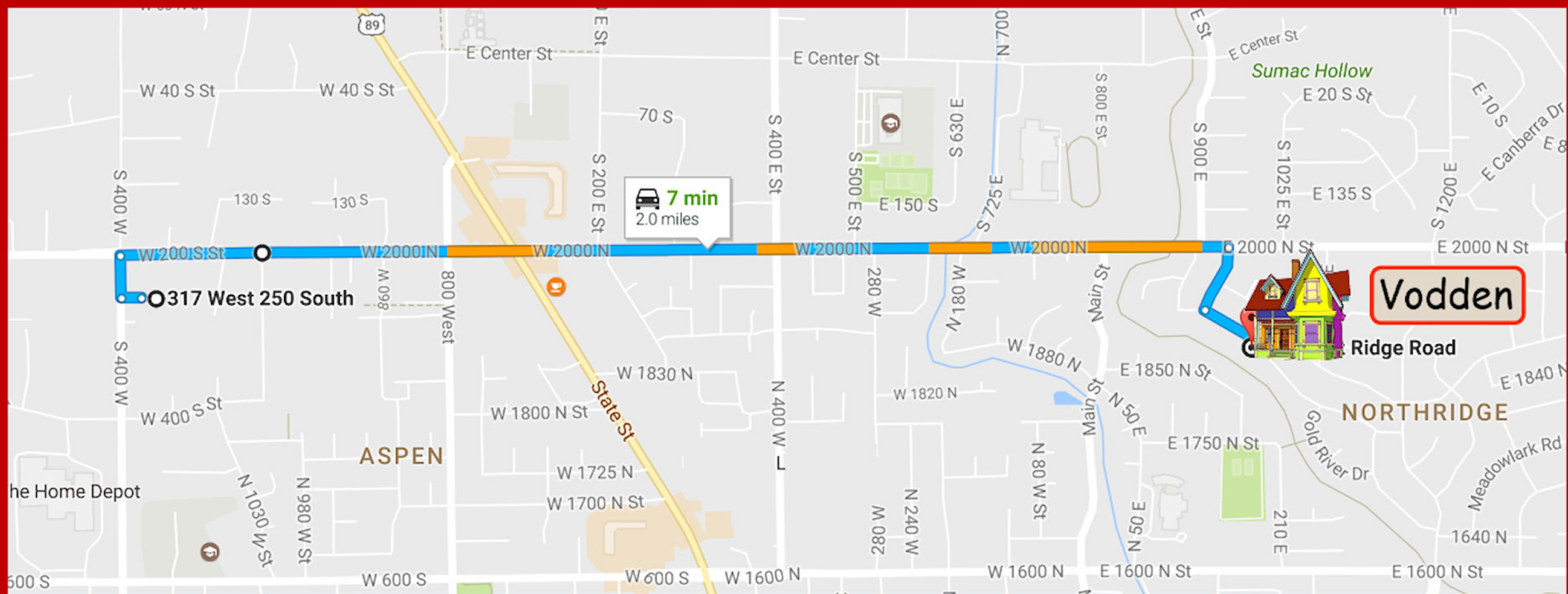
W 200 S St

S 800 W

S 240 W St

S 400 W

S



224 East Ridge Road

1 min
0.4 mile

Northridge
Park

Northridge
Elementary School

Parker